

## General Information

This beautiful forested 85-acre property contains open meadows and fields as well as a small pond and two brooks. The property features a dramatic ridge line with several high outcrops offering scenic views of surrounding hillsides. Marked trails include the yellow loop, with a steep climb to an overlook of Shenipsit Lake, the blue loop meandering along the ridge, and a red trail leading to the bird-filled meadow. Stewardship of the property is provided by the Tolland Conservation Corps.

## Wildlife Information

A wide variety of wildlife consisting of animals, birds and reptiles can be found on the property. Deer, fox, coyote and the occasional fisher cat have all been spotted along with the usual mix of smaller animals such as squirrels and chipmunks. Birds are plentiful, including forest songbirds, hawks, owls, and waterfowl. The wetlands offer great habitat for many species of reptiles including salamander, turtles and snakes. Sightings of wildlife will vary with the seasons and weather conditions. Best wildlife viewing is generally at dawn and dusk.

## Stewardship

The maintenance of our open space parcels is everyone's responsibility. The town has designated that the Conservation Commission develop a stewardship plan for each parcel. Once the plans are approved, the Tolland Conservation Corps provides volunteers to work on the property. The trails, bridges, and parking areas are maintained by a dedicated group of Tolland residents who make up the Conservation Corps. For more information, please contact the Tolland Development Office at 871-3601.

## Tolland's Conservation Areas and Hiking Trails:

### ***Schindler-Schmidt Open Space Conservation Area***

344 Sugar Hill Road

### ***Shafraan Conservation Area***

104 Eaton Road

### ***Weigold Open Space Conservation Area***

256 Weigold Road

### ***Campbell's Peaceful Valley Conservation Area***

215 Hunter Road

### ***Stoppeworth Conservation Area***

359 Hunter Road

## PLEASE...

- No Motorized Vehicles of Any Kind
- Stay on Marked Trails and Roads
- Do Not Disturb Vegetation or Wildlife
- Setting of Any Fires is Prohibited
- Hunting or Firearms are Not Allowed
- Carry Out What You Carry In
- Respect the Rights of Other Visitors
- Area Closes At Sunset


Conservation Areas have been purchased with Town of Tolland open space referendum funds and grants from the Connecticut Department of Environmental Protection.



map & flyer design/layout by HJL Design & Graphics, Tolland, CT  
[www.maclatimer.com](http://www.maclatimer.com)



# Trail Map and Information Guide



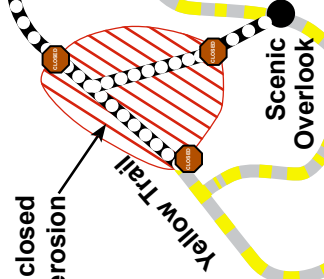
**Campbell's Peaceful Valley  
Conservation Area  
215 Hunter Road  
Tolland, Connecticut**

map revised 04-12-08, flyer revised 05-29-08

TOWN OF TOLLAND, CONNECTICUT  
 Campbell's Peaceful Valley Conservation Area  
 215 Hunter Road  
 Trail Map

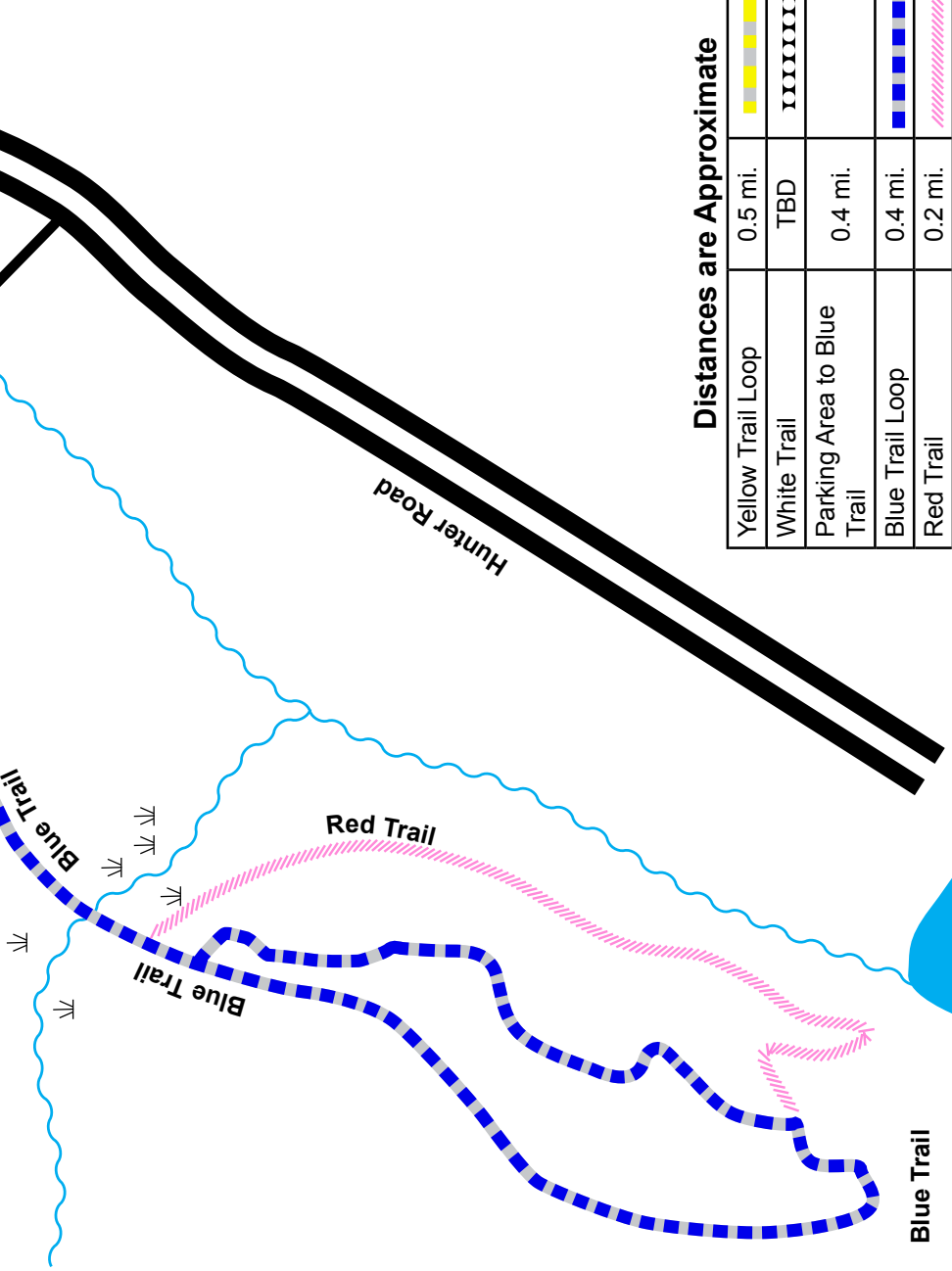


This section closed  
 due to erosion



Scenic  
 Overlook

P



To Stopplesworth  
 ↖

Distances are Approximate

Yellow Trail Loop	0.5 mi.
White Trail	TBD
Parking Area to Blue Trail	0.4 mi.
Blue Trail Loop	0.4 mi.
Red Trail	0.2 mi.
Brook	
Bog	
Bridge	